CITY OF LODI

PUBLIC WORKS DEPARTMENT

AMGEN BIKE RACE TRAFFIC CONTROL PLAN

SHEET 1 OF 6

SEE SHEET 2 FOR CONTINUATION

SEE SHEET 2 FOR CONTINUATION

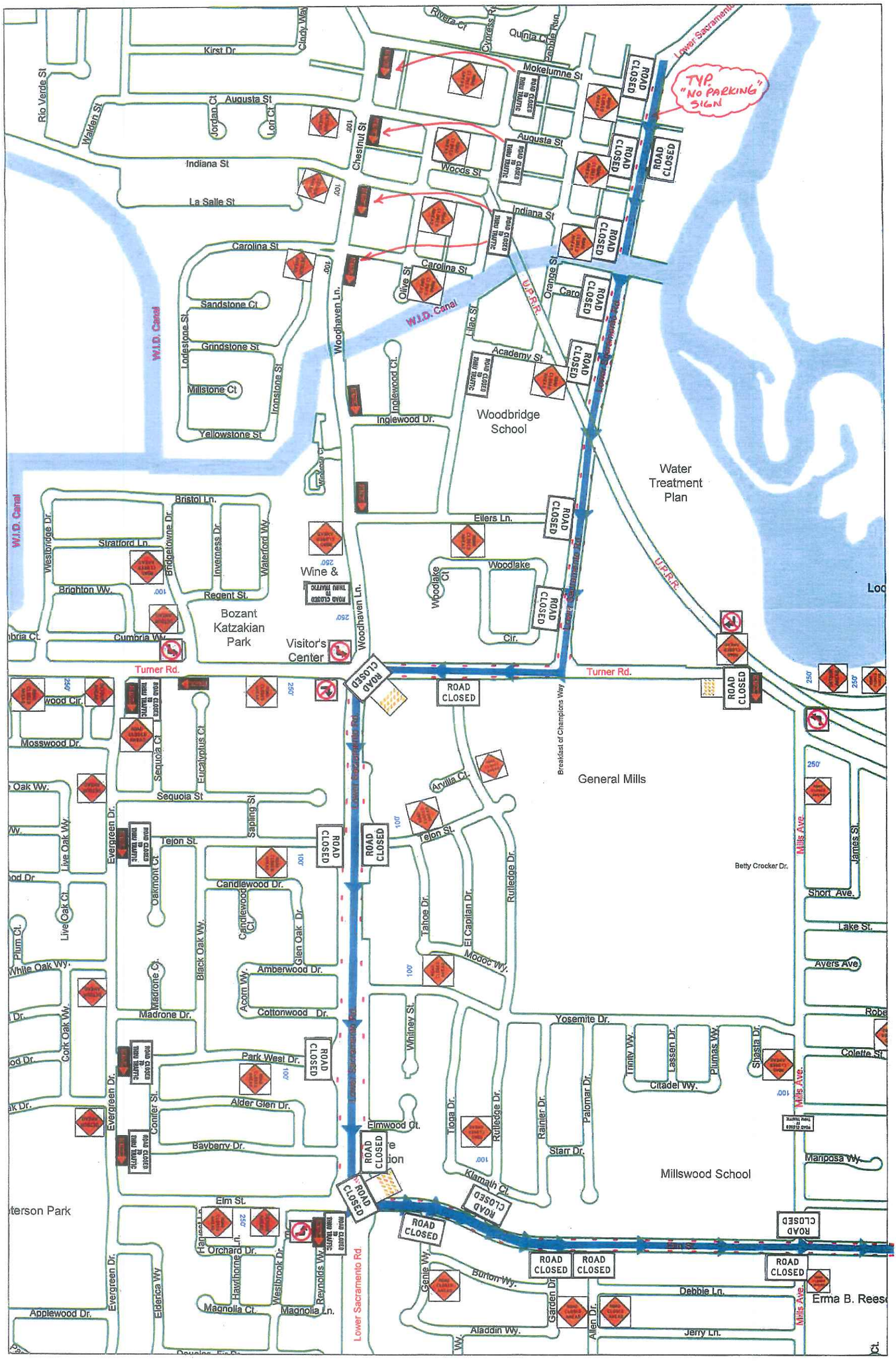

SEE SHEET 3 FOR CONTINUATION

SEE SHEET 3 FOR CONTINUATION

K:\CADD\TRAFFIC\DKam\Amgen Race\Amgen Race 2015.dwg, Sheet1, 4/22/2015 5:17:23 PM, dkam

CITY OF LODI

PUBLIC WORKS DEPARTMENT

AMGEN BIKE RACE TRAFFIC CONTROL PLAN

SHEET 2 OF 6

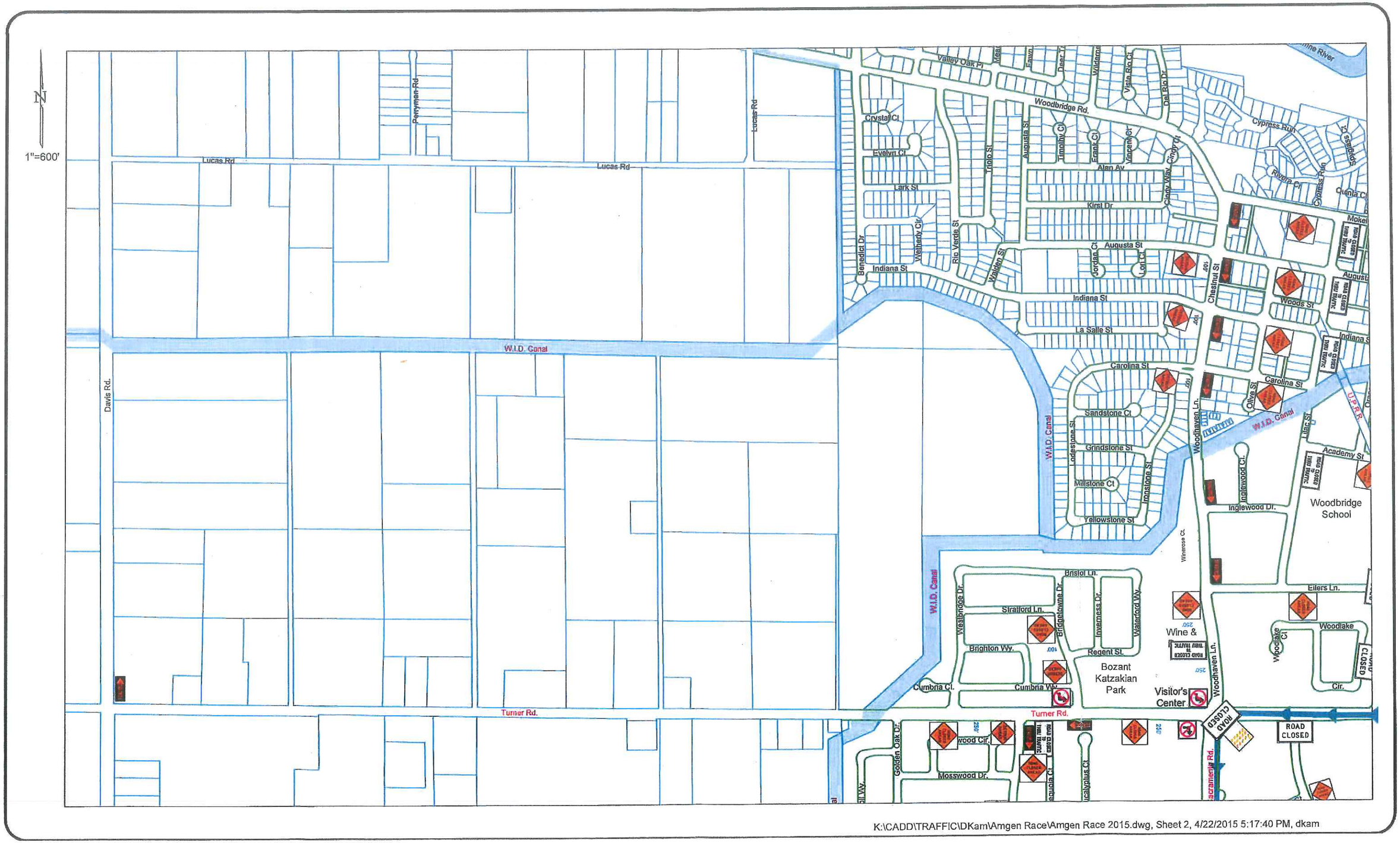

K:\CADD\TRAFFIC\DKam\Amgen Race\Amgen Race 2015.dwg, Sheet 2, 4/22/2015 5:17:40 PM, dkam

CITY OF LODI

PUBLIC WORKS DEPARTMENT

AMGEN BIKE RACE TRAFFIC CONTROL PLAN

SHEET 3 OF 6

SEE SHEET 1 FOR CONTINUATION

MATCH LINE

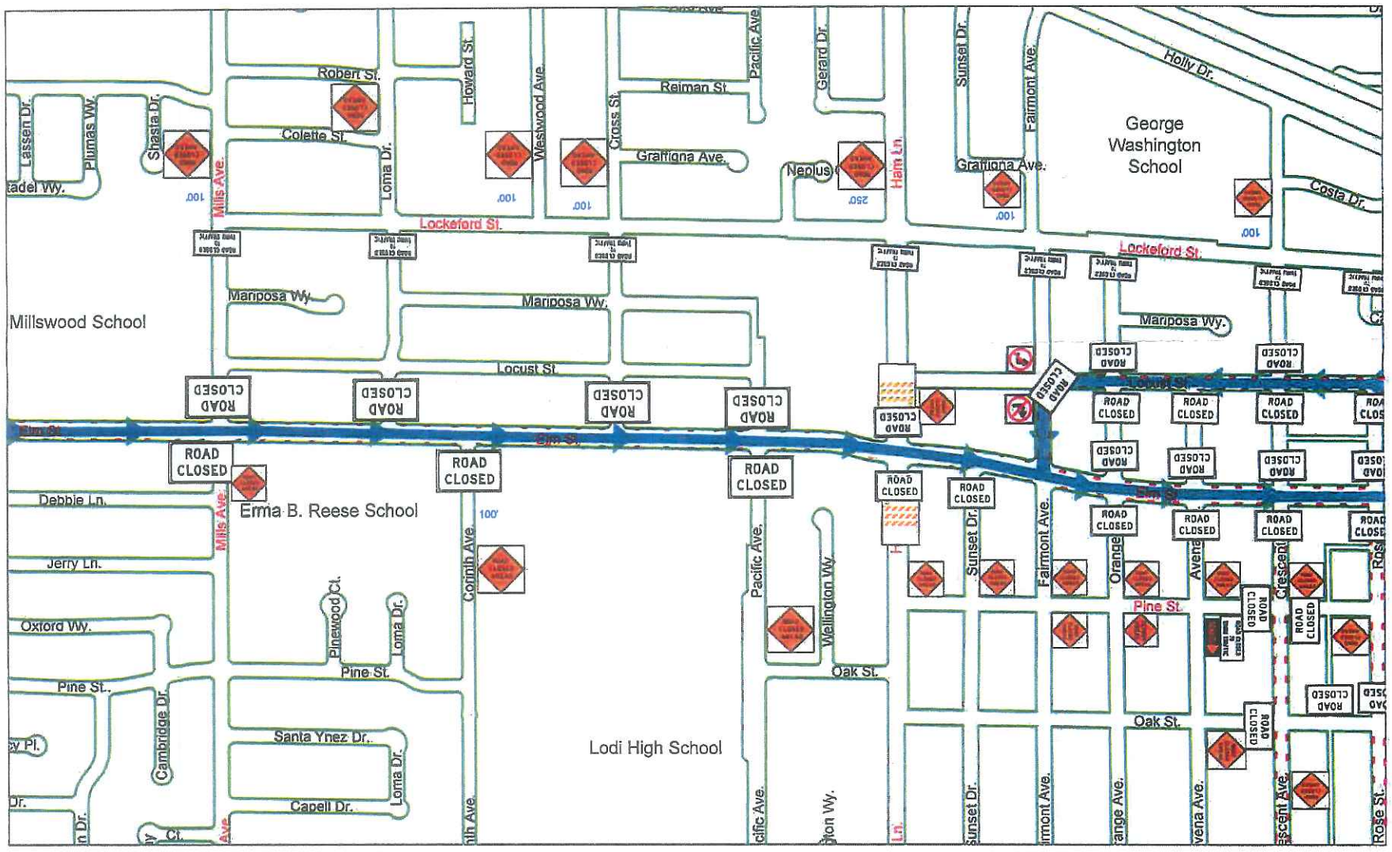

N

1"=600'

MATCH LINE

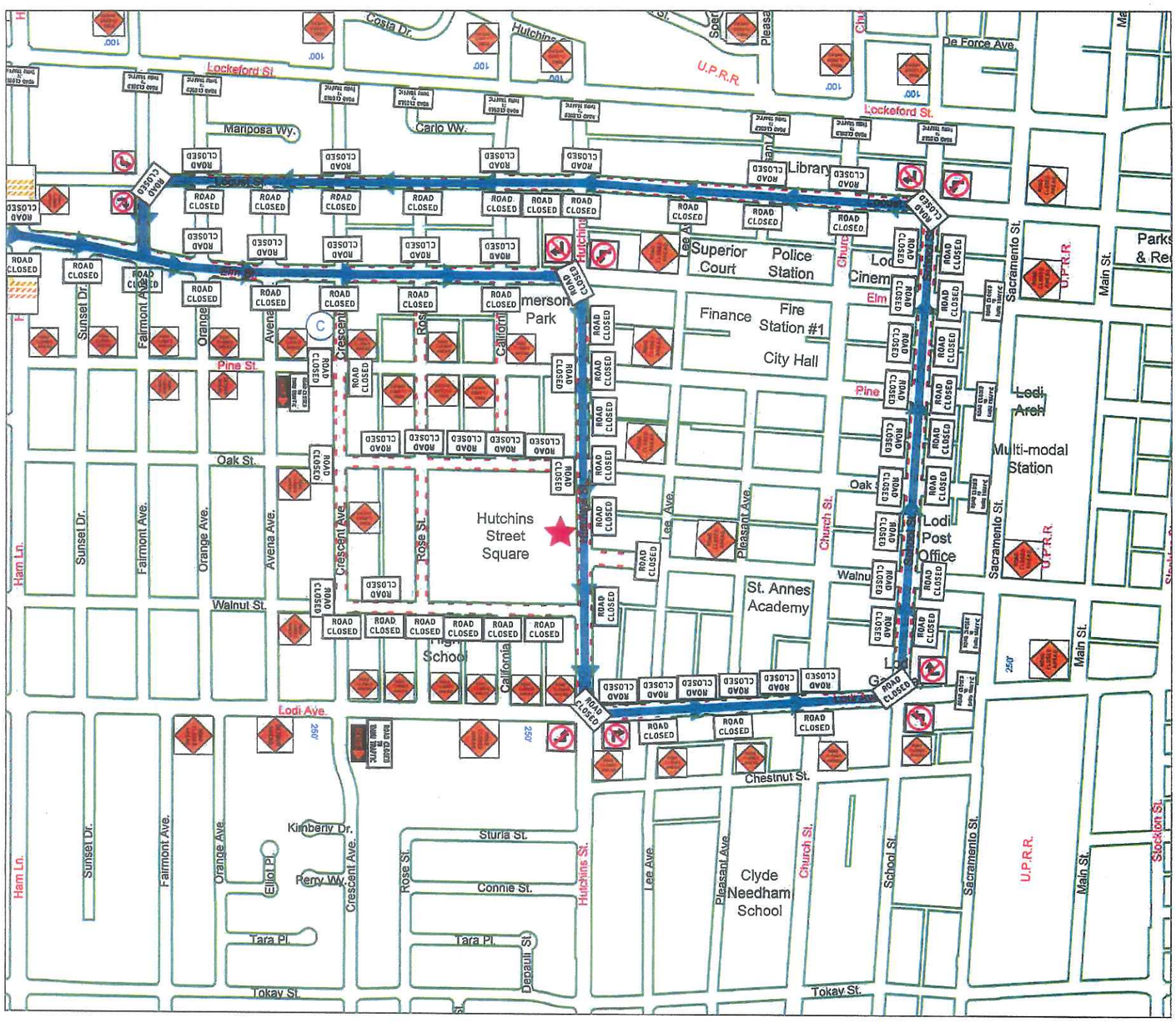

K:\CADD\TRAFFIC\DKam\Amgen Race\Amgen Race 2015.dwg, Sheet 3, 4/22/2015 5:17:56 PM, dkam

CITY OF LODI

PUBLIC WORKS DEPARTMENT

AMGEN BIKE RACE TRAFFIC CONTROL PLAN

SHEET 4 OF 6

TRAFFIC CONTROL ON MAY 10, 2015 AT 6 AM

N

1"=300'

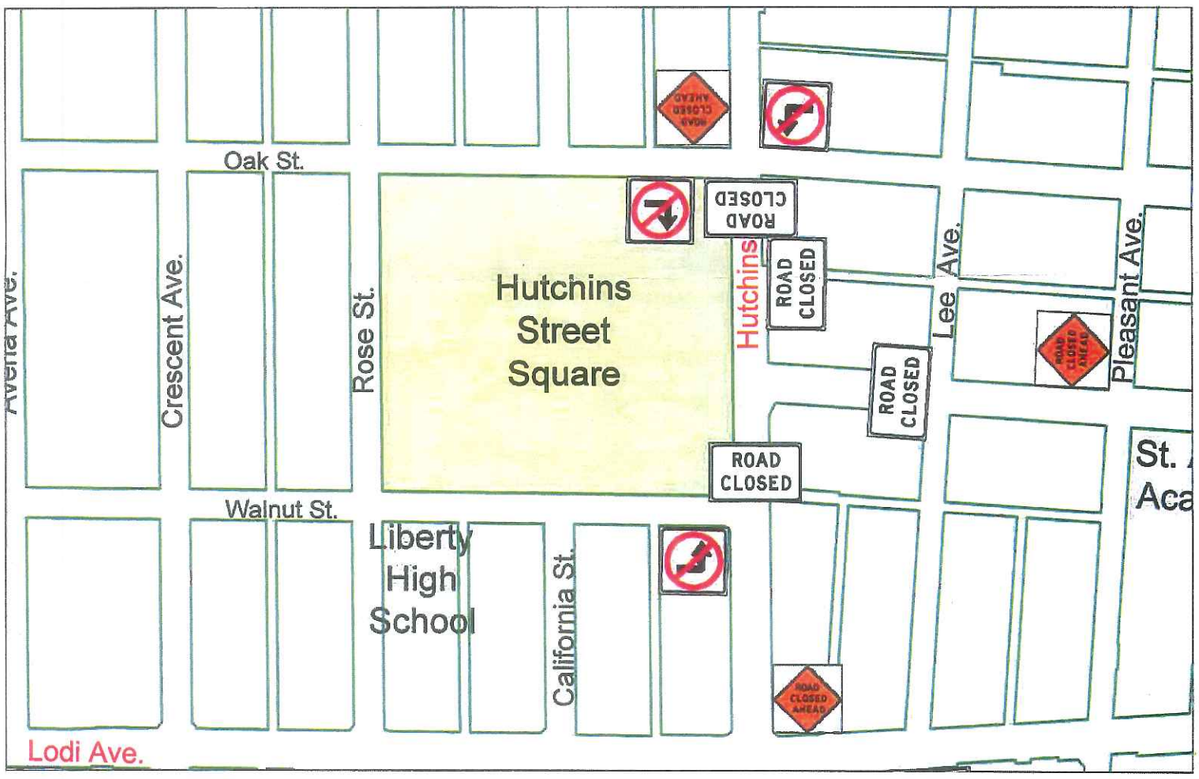

TRAFFIC CONTROL ON MAY 11, 2015 AT 6 AM

N

1"=400'

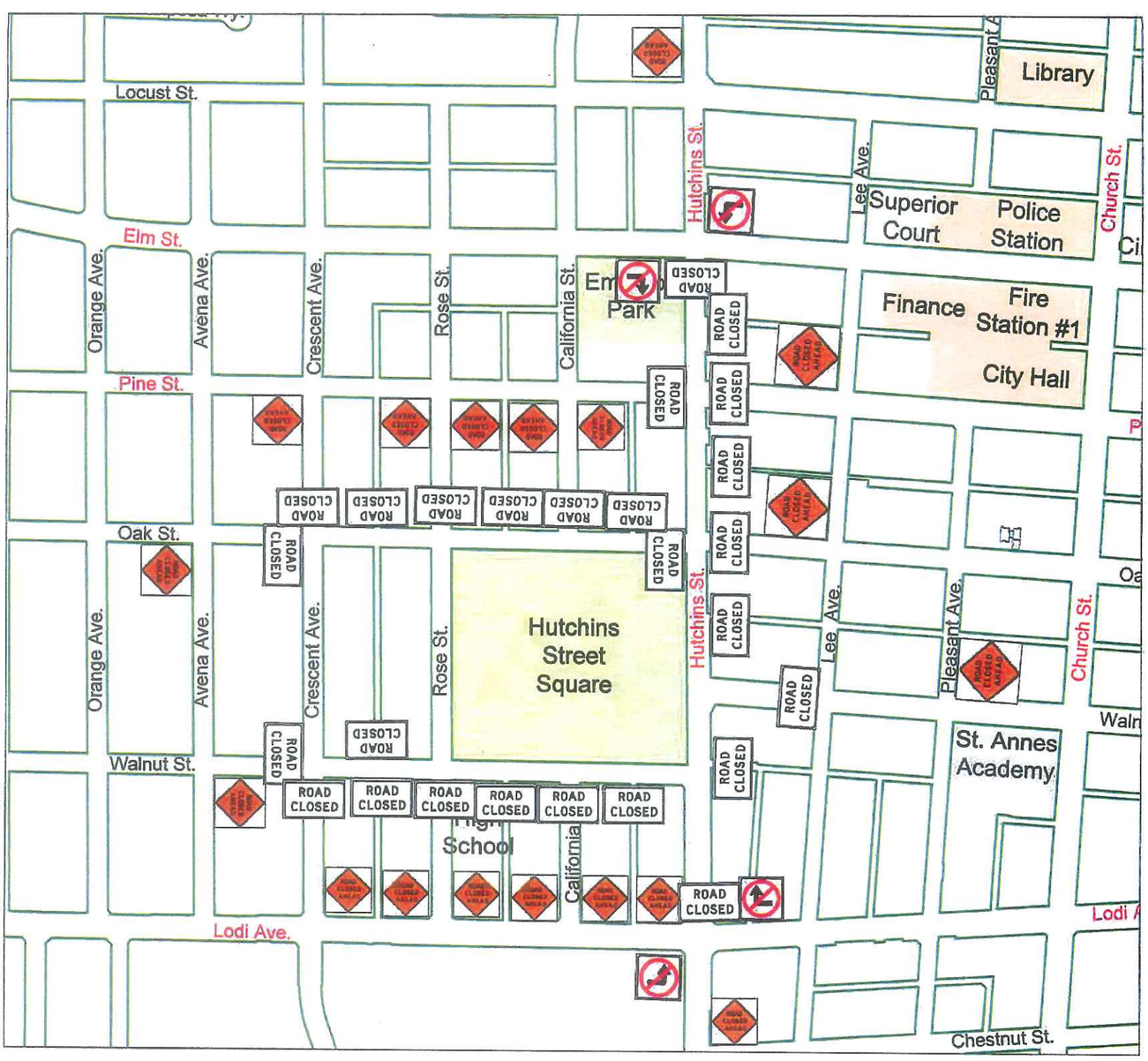

K:\CADD\TRAFFIC\DKam\Amgen Race\Amgen Race 2015.dwg, Sheet 4, 4/22/2015 5:18:44 PM, dkam

CITY OF LODI

PUBLIC WORKS DEPARTMENT

AMGEN BIKE RACE TRAFFIC CONTROL PLAN

SHEET 5 OF 6

CHANGEABLE MESSAGE SIGN LOCATIONS

N

1"=300'

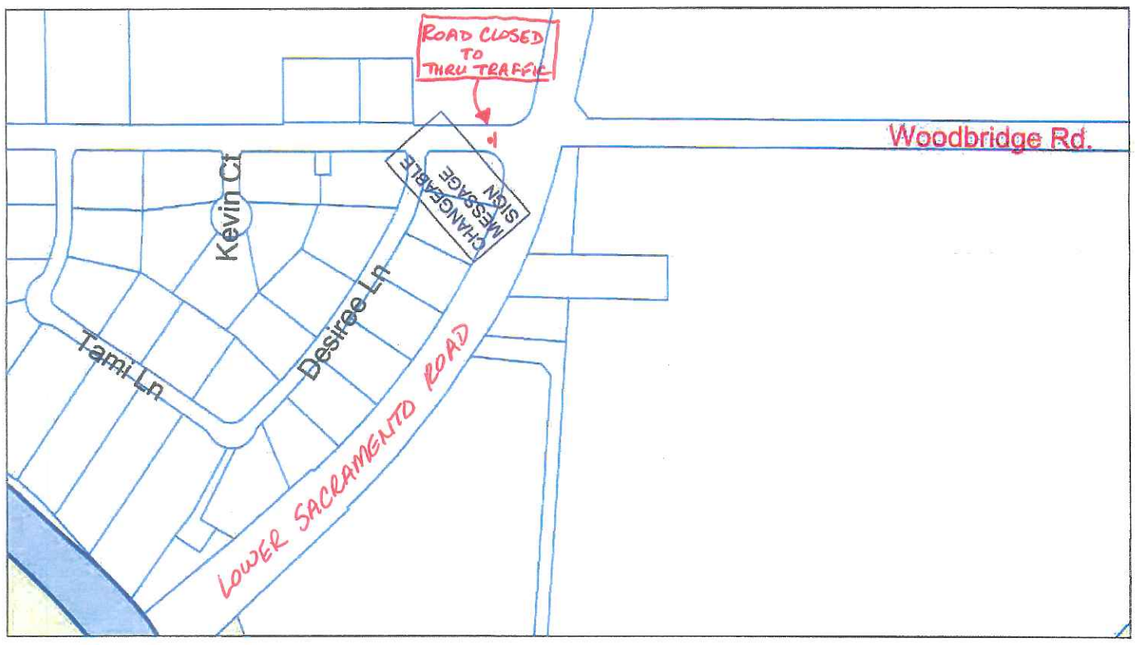

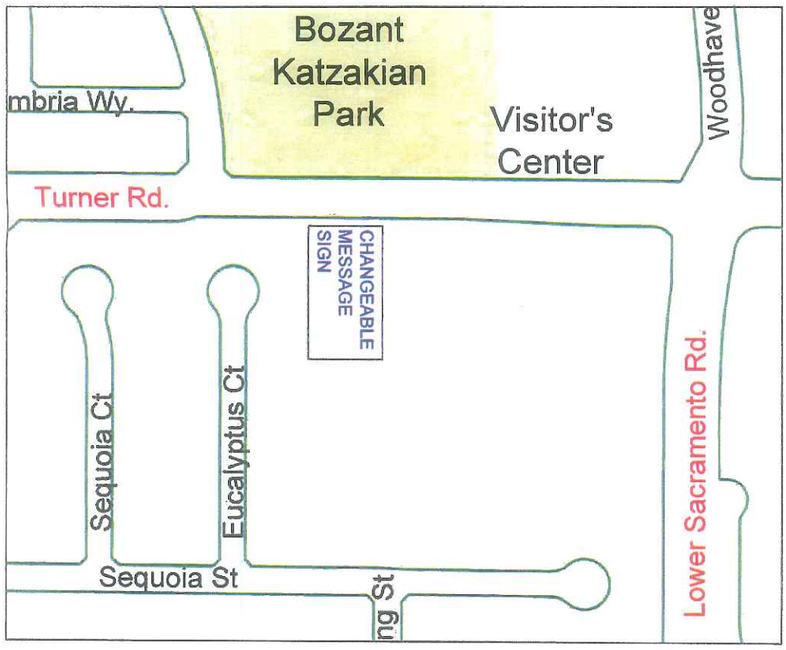

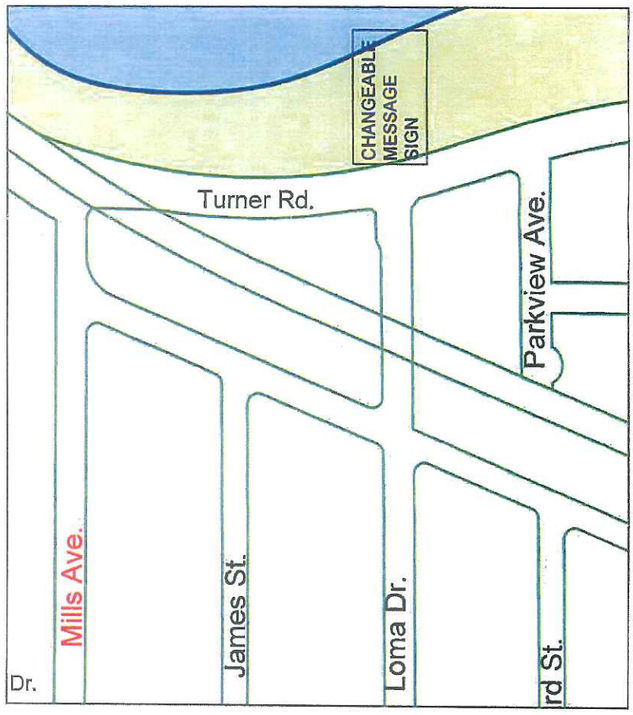

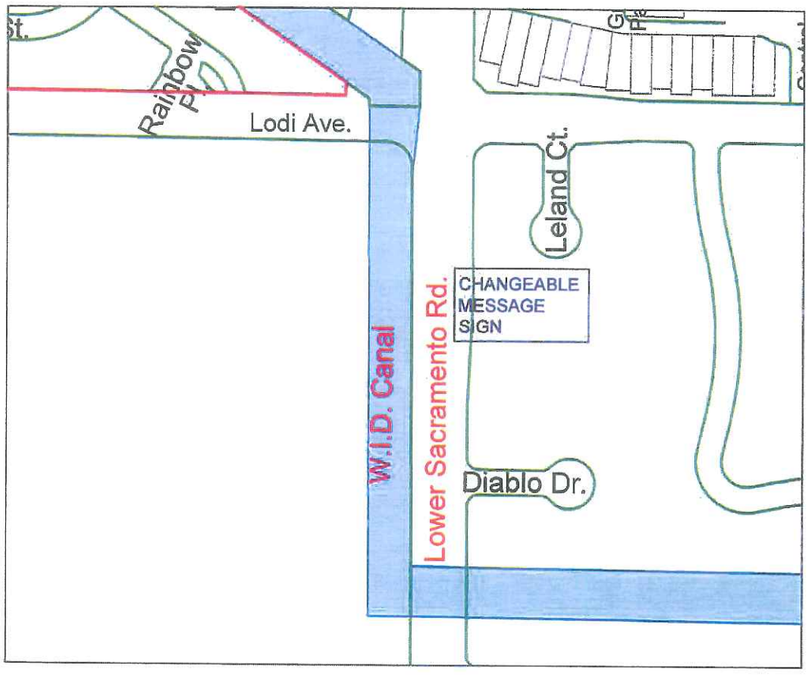

K:\CADD\TRAFFIC\DKam\Amgen Race\Amgen Race 2015.dwg, Sheet 5, 4/22/2015 5:19:13 PM, dkam

CITY OF LODI

PUBLIC WORKS DEPARTMENT

AMGEN BIKE RACE TRAFFIC CONTROL PLAN

SHEET 6 OF 6

TRAFFIC CONTROL AT THE INTERSECTION OF ELM ST AND FAIRMONT AVE FOR THE CIRCUIT RACE

N

1"=200'

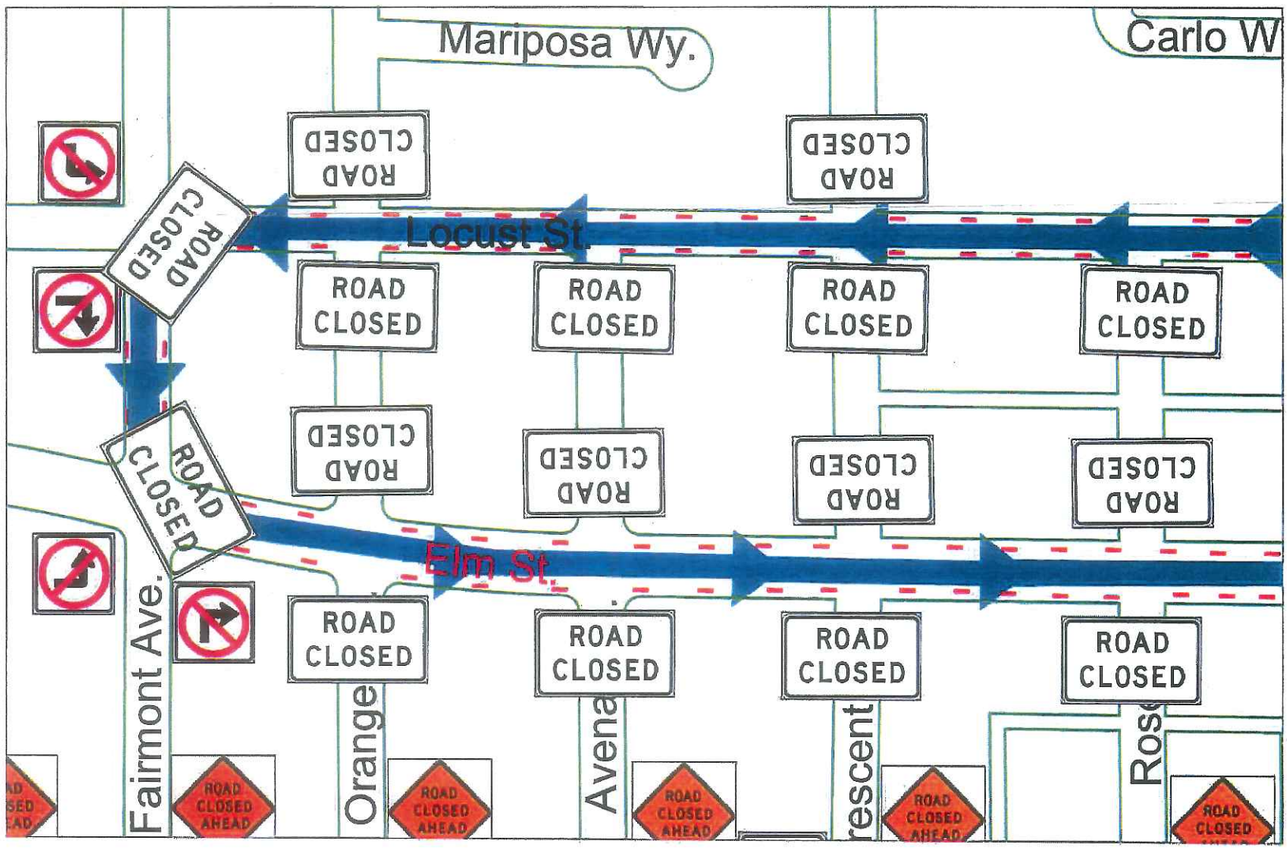

NOTE

1. ROAD CLOSED SIGN FOR ALL STREETS EXCEPT ALLEYS SHALL BE POSTED ON TYPE III BARRICADE. EACH STREET CLOSURE SHALL HAVE AT LEAST ONE TYPE III BARRICADE WITH A-FRAME BARRICADES.
2. ROAD CLOSED SIGN FOR ALLEYS AND DRIVEWAYS CAN BE PLACED ON EITHER A-FRAMED BARRICADE OR TRAFFIC CONE.
3. BARRICADES TO BE PLACED AT ALL DRIVEWAYS ENTERING ROAD CLOSURES.
4. ROAD CLOSURE ON HUTCHINS STREET BETWEEN OAK STREET AND WALNUT STREET (S) SHALL BEGIN AT 6:00 AM ON 5/10/2015.
4. ROAD CLOSURE ON (1) OAK STREET BETWEEN HUTCHINS STREET AND CRESENT AVENUE, (2) WALNUT STREET BETWEEN HUTCHINS STREET AND CRESENT AVENUE AND (3) HUTCHINS BETWEEN ELM STREET TO OAK STREET AND BETWEEN WALNUT STREET (S) TO LODI AVENUE SHALL BEGIN AT 6:00 AM ON 5/11/2015.
5. THE REMAINING ROAD CLOSURES SHALL BEGIN AT 3:00 PM ON 5/11/2015.
6. LODI POLICE DEPT. TO PLACE THE FOLLOWING TRAFFIC SIGNALS IN FLASHING RED @ 2:00 PM ON 5/11/2015:
   - CHURCH STREET/LODI AVENUE
   - ELM STREET/TURNER ROAD
   - ELM STREET/HAM LANE
   - ELM STREET/SCHOOL STREET
   - HUTCHINS STREET/LODI AVENUE
   - LODI AVENUE/SCHOOL STREET
   - PINE STREET/SCHOOL STREET
   - TURNER ROAD/LOWER SACRAMENTO ROAD (N)
   - TURNER ROAD/WOODHAVEN LANE-LOWER SACRAMENTO ROAD
7. "NO PARKING" SIGNS TO BE PLACED ON 5/8/2015.
8. CHANGEABLE MESSAGE SIGNS SHALL BE PLACED ON 5/7/2015.

LEGEND

(C)	POLICE COMMAND POST		RACE ROUTE
---	"NO PARKING" SIGNS	★	END OF RACE

K:\CADD\TRAFFIC\DKam\Amgen Race\Amgen Race 2015.dwg, Sheet 6, 4/22/2015 5:21:40 PM, dkam